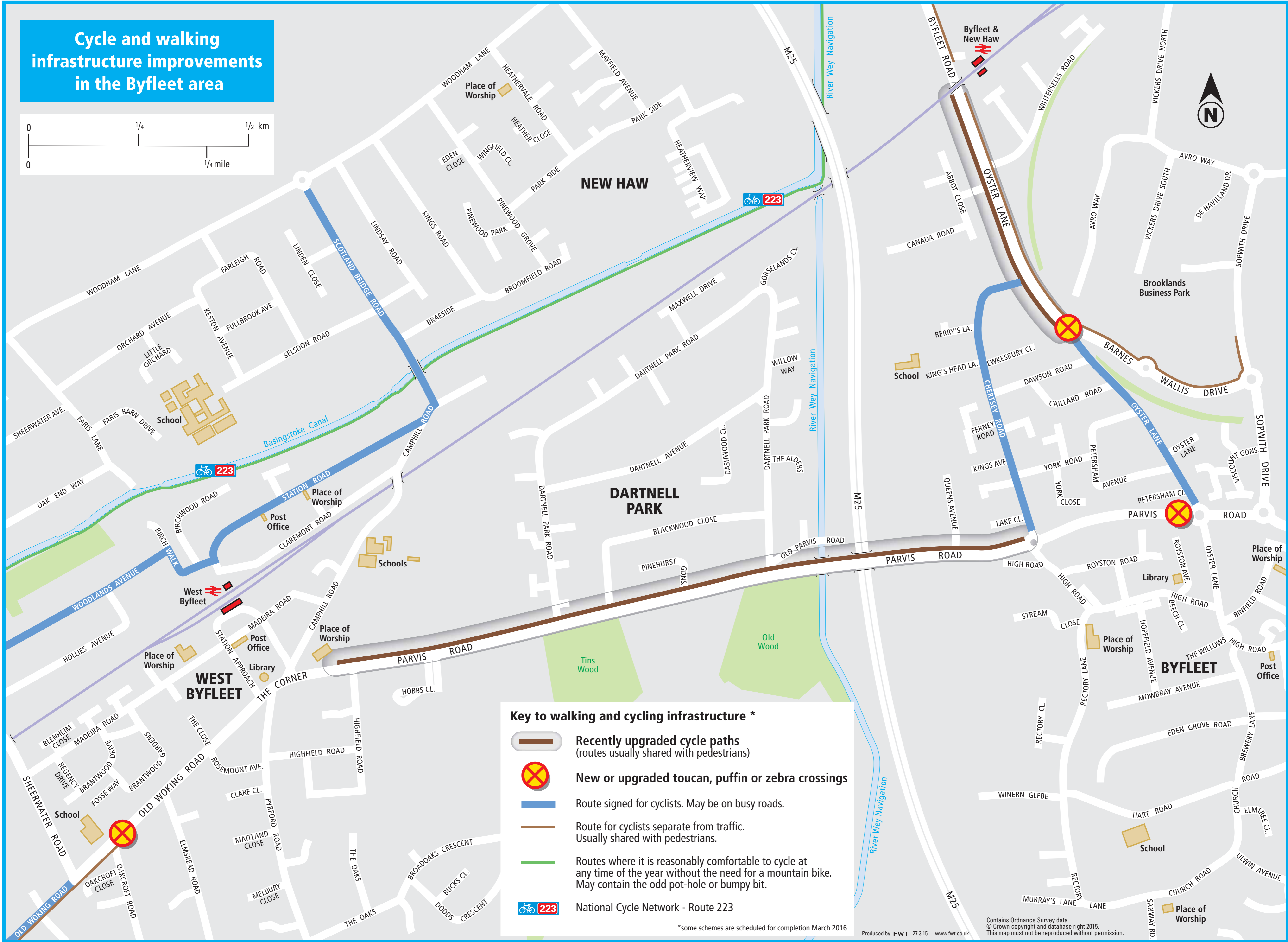
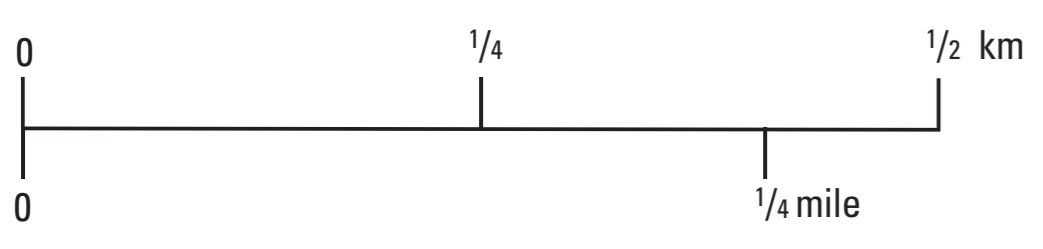








# Cycle and walking infrastructure improvements in the Byfleet area



**Key to walking and cycling infrastructure \***

-  Recently upgraded cycle paths (routes usually shared with pedestrians)
-  New or upgraded toucan, puffin or zebra crossings
-  Route signed for cyclists. May be on busy roads.
-  Route for cyclists separate from traffic. Usually shared with pedestrians.
-  Routes where it is reasonably comfortable to cycle at any time of the year without the need for a mountain bike. May contain the odd pot-hole or bumpy bit.
-  National Cycle Network - Route 223

\*some schemes are scheduled for completion March 2016